





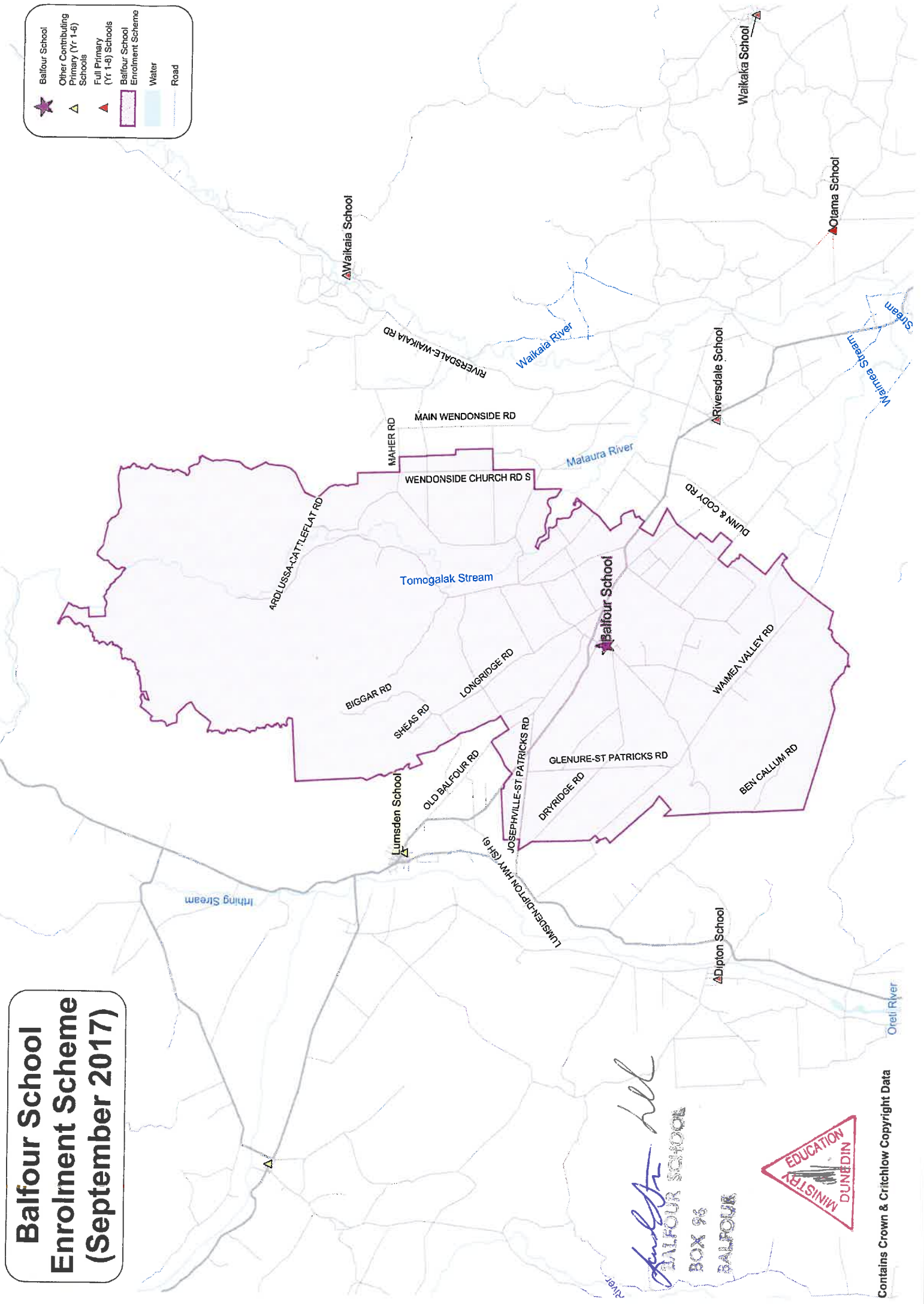


Balfour School Enrolment Scheme (September 2017)

| | |
|---|-------------------------------------|
|  | Balfour School |
|  | Other Contributing Primary (Yr 1-6) |
|  | Full Primary (Yr 1-8) Schools |
|  | Balfour School Enrolment Scheme |
|  | Water |
|  | Road |



Handwritten signature
BALFOUR SCHOOL
 BOX 96
 BALFOUR



Balfour School Enrolment Scheme

The Enrolment Scheme has been drawn so that it includes whole land parcels of addresses on the scheme's boundary roads. The description of the enrolment scheme will give a precise definition as to which addresses are within or outside of the home zone.

Home Zone Description

The Enrolment Scheme takes addresses on both sides of the boundary roads mentioned in the description unless otherwise mentioned.

Starting from the Southern end of Ben Callum Road, the home zone follows;

- North-West on Ben Callum Road until Glenure Hill Road
- East on Glenure Hill Road until Waimea Valley Road
- South-East on Waimea Valley Road until Pahiwi Balfour Road (including down to 1694 Waimea Valley Road, McDonald Road, and Bunn Road)
- North-East on Pahiwi Balfour Road until Orr Road
- East on Orr Road until Blue Road (including Warr Road)
- South on Blue Road until Crooked Road (including McCaughan Road)
- North-East on Crooked Road until Mandeville-Kingston Crossing Road
- North-West on Mandeville-Kingston Crossing Road until Lumsden-Riversdale Highway
- East on Lumsden-Riversdale Highway until Terrace Road (including down to 2329 Lumsden-Riversdale Highway)
- North on Terrace Road until Dooley Road
- North-East on Dooley Road until Riversdale-Ardlussa Road
- North-West on Riversdale-Ardlussa Road until Keowns Bridge Road (including South-East down to 625 Riversdale-Ardlussa Road, and Butler Road)
- East on Keowns Bridge Road until Plains Station Road
- East on Plains Station Road until Wallis Road (including down to 812 Waipounamu Road)
- East on Wallis Road until Wendonside Church Road
- North on Wendonside Church Road until Maher Road
- West on Maher Road until Glenlapa Road
- North-West on Glenlapa Road until 1175 Glenlapa Road
- Jumps West from 1175 Glenlapa Road to 1925 Ardlussa-Cattleflat Road
- South down Ardlussa-Cattleflat Road until Ardlussa Road (including Sheepwash Creek Road and Tomogalak Road)
- West on Ardlussa Road until Longridge Road
- North-West on Longridge Road until Clark Road (including Biggar Road and Sheas Road)
- South-East on Clark Road until Old Balfour Road
- North-West on Old Balfour Road until Saint Patricks Road (including up to 610 Old Balfour Road)
- West on Saint Patricks Road until Lumsden-Riversdale Highway
- North-West on Lumsden-Riversdale Highway until Brown Road
- South on Brown Road until Josephville Saint Patricks Road
- West on Josephville Saint Patricks Road until Dryridge Road
- South-East on Dryridge Road until Chartlea Park Road
- South on Chartlea Park Road until Josephville-Glenure Road
- South-East on Josephville-Glenure Road until Waimea Valley Road

BALFOUR SCHOOL

BOX 36

BALFOUR

[Handwritten signature]
[Handwritten signature]

